



















LEGEND

- | | | |
|--|--|--|
|  MLVSA |  Advertising Business |  Maine Interconnected Trail System (ITS) |
|  Points of Interest |  Other Groomed Trails |  Paved Road |
|  Moosehead Trail |  Other Road |  Maine Snowmobile Association Intersection Marker |
|  Landing Strip |  Ambulance Emergency |  Trail Marker |
|  Lodging | | |
|  Gas | | |
|  Sled Rentals / Repairs | | |
|  Food | | |
|  Life Flight | | |
|  Hazard / Thin Ice | | |



Please use caution on all bodies of water. Watch for thin ice when crossing rivers to lakes or ponds.

